

**Page: Contact Info**

**1. Please fill out your contact info to help us keep track of respondents**

		Response Percent	Response Count
Show replies	Name: <input type="text"/>	100.0%	2
Show replies	Organization: <input type="text"/>	100.0%	2
Show replies	Address: <input type="text"/>	100.0%	2
Show replies	Address 2: <input type="text"/>	11.5%	2
Show replies	City/Town: <input type="text"/>	100.0%	2
Show replies	State: <input type="text"/>	100.0%	2
Show replies	ZIP/Postal Code: <input type="text"/>	100.0%	2
Show replies	Email Address: <input type="text"/>	100.0%	2
Show replies	Phone Number: <input type="text"/>	100.0%	2
		<i>answered question</i>	2
		<i>skipped question</i>	0

**Page: Cadastral Data Questions**

**2. How often do you make snapshots of PARCEL geometry for long term retention/ archival purposes? (choose frequency closest to your practice)**

	Response Percent	Response Count
Annually <input type="checkbox"/>	16.7%	
Every 6 Months	0.0%	
Quarterly	0.0%	
Monthly <input type="checkbox"/>	8.3%	
Weekly or Daily	0.0%	
<b>Not Saved</b> <input type="checkbox"/>	<b>75.0%</b>	<b>1</b>
	<b>answered question</b>	<b>1</b>
	<b>skipped question</b>	

Page: Cadastral Continued

3. In what formats do you save PARCEL geometry snapshots when archiving them? (check all that apply)

	Response Percent	Response Count
Shapefile <input type="checkbox"/>	33.3%	
<b>Geodatabase</b> <input type="checkbox"/>	<b>50.0%</b>	
Arc Coverage <input type="checkbox"/>	16.7%	
Arc Interchange (e00)	0.0%	

ASCII (i.e .txt)		0.0%
XML		0.0%
Other		0.0%
Not Sure	<input type="text"/>	16.7%
		<b>answered question</b>
		<b>skipped question</b> 1

4. Is the archived PARCEL geometry stored in the same data format used for maintenance and analysis?

		Response Percent	Response Count
Yes	<input type="text"/>	66.7%	
No	<input type="text"/>	16.7%	
Not Sure	<input type="text"/>	16.7%	
		<b>answered question</b>	
		<b>skipped question</b>	1

5. Are PARCEL attributes (such as tax record information) saved with the PARCEL geometry data?

		Response Percent	Response Count
	<input type="text"/>		

<b>Yes, as attached attributes</b>		<b>50.0%</b>
Yes, in a separate table	<input type="text"/>	16.7%
No	<input type="text"/>	33.3%
Not Sure		0.0%
		<b>answered question</b>
		<b>skipped question</b>

**Page: Street Centerline Questions**

**6. How often do you make snapshots of STREET CENTERLINE geometry for long term retention/ archival purposes? (choose frequency closest to your practice)**

		<b>Response Percent</b>	<b>Response Count</b>
<b>Annually</b>	<input type="text"/>	<b>36.4%</b>	
Every 6 Months		0.0%	
Quarterly	<input type="text"/>	4.5%	
Monthly	<input type="text"/>	4.5%	
Weekly or Daily	<input type="text"/>	18.2%	
<b>Not Saved</b>	<input type="text"/>	<b>36.4%</b>	
		<b>answered question</b>	<b>1</b>
		<b>skipped question</b>	

**Page: Street Centerline Continued**

7. In what formats do you save STREET CENTERLINE geometry snapshots when archiving them? (check all that apply)

	Response Percent	Response Count
Shapefile <input type="checkbox"/>	76.9%	1
Geodatabase <input type="checkbox"/>	61.5%	
Arc Coverage <input type="checkbox"/>	7.7%	
Arc Interchange (e00)	0.0%	
ASCII (i.e .txt)	0.0%	
XML	0.0%	
Other <input type="checkbox"/>	7.7%	
Not Sure	0.0%	
<b>answered question</b>		1
<b>skipped question</b>		1

8. Is the archived STREET CENTERLINE geometry stored in the same data format used for maintenance and analysis?

	Response Percent	Response Count
<input type="checkbox"/>		

Yes		84.6%	1
No	<input type="text"/>	15.4%	
Not Sure		0.0%	
			<b>answered question</b> 1
			<b>skipped question</b> 1

**9. Are STREET attributes (i.e. street name) saved with the STREET CENTERLINE geometry?**

		Response Percent	Response Count
Yes, as attached attributes	<input type="text"/>	100.0%	1
Yes, in a separate table		0.0%	
No		0.0%	
Not Sure		0.0%	
			<b>answered question</b> 1
			<b>skipped question</b> 1

Page: Jurisdictional Boundary Data Questions

**10. For which of the following JURISDICTIONAL BOUNDARY datasets do you create snapshots for long term retention/ archival purposes? (check all that apply)**

		Response Percent	Response Count
County Boundaries	<input type="text"/>	42.9%	
<b>Municipal Boundaries</b>	<input type="text"/>	<b>57.1%</b>	<b>1</b>
Extraterritorial Jurisdictions	<input type="text"/>	28.6%	
None	<input type="text"/>	38.1%	
			<b>answered question</b>
			<b>skipped question</b>

**Page: Jurisdictional Boundaries Continued**

11. How often do you make snapshots of JURISDICTIONAL BOUNDARY geometry for archival purposes? (choose frequency closest to your practice)

		Response Percent	Response Count
Any time an official boundary change occurs	<input type="text"/>	23.1%	
Annually	<input type="text"/>	23.1%	
Every 6 Months	<input type="text"/>	23.1%	
Quarterly	<input type="text"/>	7.7%	
Monthly	<input type="text"/>	0.0%	
	<input type="text"/>		

Weekly or Daily		7.7%	
Not Sure	<input type="text"/>	15.4%	
		<b>answered question</b>	1
		<b>skipped question</b>	1

12. In what formats do you save JURISDICTIONAL BOUNDARY geometry snapshots when archiving them? (check all that apply)

		Response Percent	Response Count
Shapefile	<input type="text"/>	61.5%	
Geodatabase	<input type="text"/>	38.5%	
Arc Coverage	<input type="text"/>	7.7%	
Arc Interchange (e00)		0.0%	
ASCII (i.e .txt)		0.0%	
XML		0.0%	
Other	<input type="text"/>	7.7%	
Not Sure	<input type="text"/>	15.4%	
		<b>answered question</b>	1
		<b>skipped question</b>	1



13. Is the archived JURISDICTIONAL BOUNDRY geometry stored in the same data format used for maintenance and analysis?

	Response Percent	Response Count
Yes <input type="text"/>	84.6%	1
No <input type="text"/>	7.7%	
Not Sure <input type="text"/>	7.7%	
<b>answered question</b>		1
<b>skipped question</b>		1

Page: Zoning Data Questions

14. How often do you make snapshots of ZONING geometry for long term retention/ archival purposes? (choose frequency closest to your practice)

	Response Percent	Response Count
Annually <input type="text"/>	15.0%	
Every 6 Months	0.0%	
Quarterly	0.0%	
Monthly	0.0%	
Weekly or Daily	0.0%	
Any time a zoning change occurs <input type="text"/>	25.0%	

Not Saved

60.0%

1

*answered question*

*skipped question*

Page: Zoning Continued

15. In what formats do you save ZONING geometry snapshots when archiving them? (check all that apply)

	Response Percent	Response Count
Shapefile	50.0%	
Geodatabase	37.5%	
Arc Coverage	12.5%	
Arc Interchange (e00)	0.0%	
ASCII (i.e .txt)	0.0%	
XML	0.0%	
Other	12.5%	
Not Sure	12.5%	

*answered question*

*skipped question*

1

16. Is the archived ZONING geometry stored in the same data format used for maintenance and analysis?

	Response Percent	Response Count
Yes 	87.5%	
No 	12.5%	
Not Sure	0.0%	
<b>answered question</b>		
<b>skipped question</b>		1

17. Are ZONING attributes saved with ZONING geometry?

	Response Percent	Response Count
Yes, as attached attributes 	87.5%	
Yes, in a separate table	0.0%	
No	0.0%	
Not Sure 	12.5%	
<b>answered question</b>		
<b>skipped question</b>		1

**Page: Other Vector Layers/ Archive Timeframe**

**18. How often do you capture these additional VECTOR layers for your archives or long term retention? (check Not Applicable if you don't archive this layer)**

	Monthly	Quarterly	Annually	Not Applicable	Respos Count
Elevation (Spot points, Contours)	0.0% (0)	0.0% (0)	16.7% (3)	<b>83.3% (15)</b>	1
Hydrography/ Watershed boundaries	0.0% (0)	0.0% (0)	22.2% (4)	<b>77.8% (14)</b>	1
Address Points	<b>44.4% (8)</b>	11.1% (2)	27.8% (5)	16.7% (3)	1
Geodetic Control Points/ Networks	0.0% (0)	0.0% (0)	16.7% (3)	<b>83.3% (15)</b>	1
Airports & Airfields	5.6% (1)	5.6% (1)	27.8% (5)	<b>61.1% (11)</b>	1
Railroad Lines	5.6% (1)	0.0% (0)	27.8% (5)	<b>66.7% (12)</b>	1
Land Use	0.0% (0)	5.6% (1)	27.8% (5)	<b>66.7% (12)</b>	1
Utilities (water/ sewer lines, etc)	<b>33.3% (6)</b>	5.6% (1)	27.8% (5)	<b>33.3% (6)</b>	1
Schools (districts, locations, etc)	11.1% (2)	16.7% (3)	27.8% (5)	<b>44.4% (8)</b>	1
Emergency/911 (police/ fire stations/precincts)	22.2% (4)	11.1% (2)	27.8% (5)	<b>38.9% (7)</b>	1
Election/Voting	11.1% (2)	5.6% (1)	38.9% (7)	<b>44.4% (8)</b>	1
				<a href="#">Show replies</a> Other Vector Layers?(please specify)	
				<b>answered question</b>	<b>1</b>
				<b>skipped question</b>	

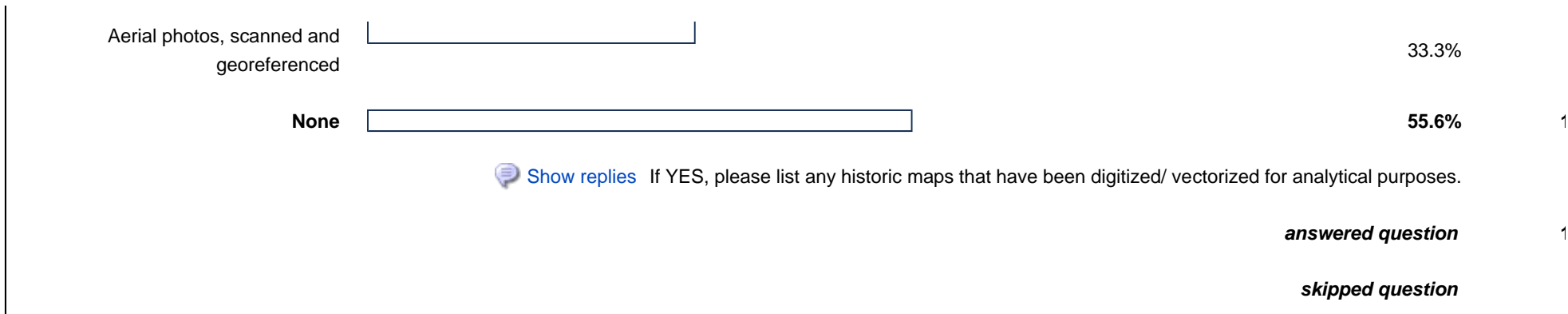
**19. How far back do your archive of vector data snapshots go?**

		Response Percent	Response Count
More than 5 years	<input type="text"/>	16.7%	
<b>3-5 years</b>	<input type="text"/>	<b>33.3%</b>	
1-2 years	<input type="text"/>	27.8%	
Less than 1 year	<input type="text"/>	22.2%	
<b>answered question</b>			<b>1</b>
<b>skipped question</b>			

Page: Historic Maps/ Raster

**20. Have you created digital versions of any of the following?**

		Response Percent	Response Count
Historic hardcopy maps, scanned only	<input type="text"/>	22.2%	
Historic hardcopy maps, scanned and georeferenced	<input type="text"/>	27.8%	
Aerial photos, scanned only	<input type="text"/>	5.6%	



21. Which RASTER datasets do you archive? (check all that apply)



22. How are historic/superceded digital ORTHOPHOTOS being stored? (check all that apply)

	Response Percent	Response Count
Tape	0.0%	
CD	0.0%	
DVD	44.4%	
External Hard Drive	11.1%	
<b>Server or Online Storage</b>	<b>77.8%</b>	
Other	0.0%	
Not Stored	0.0%	
<i>answered question</i>		
<i>skipped question</i>		1

23. Do you create and retain periodic snapshots of any VECTOR datasets/layers for long term retention/ archival purposes?

	Response Percent	Response Count
Yes	66.7%	
No	33.3%	
<i>answered question</i>		

*skipped question* 1

**24. For what time period does your locality retain historic/ superseded DIGITAL ORTHOPHOTOS?**

	Response Percent	Response Count
10+ years	44.4%	
5-9 Years	33.3%	
2-4 Years	22.2%	
We just retain the last previous (superseded) copy and current orthos	0.0%	
We don't retain historic Orthophotos	0.0%	

*answered question*

*skipped question* 1

Page: Metadata/Data Storage

**25. What METADATA types are saved with the snapshot data?**

	Response Percent	Response Count
FGDC format	18.8%	



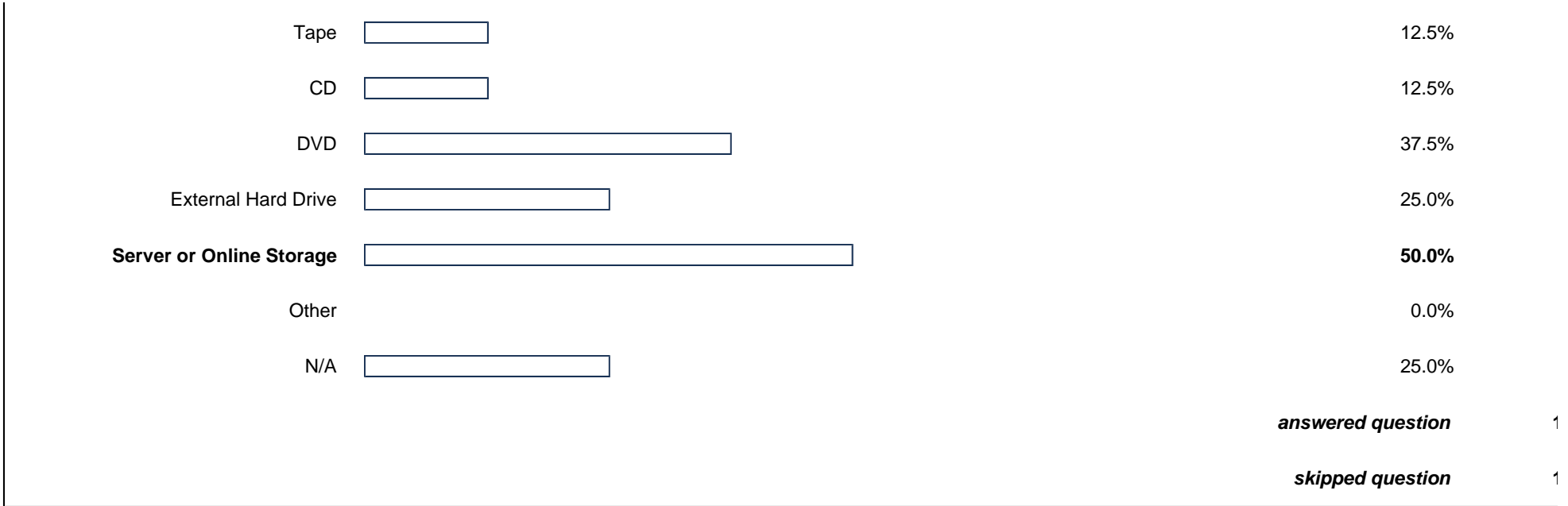
Locally defined metadata	<input type="text"/>	12.5%	
KY GEONET	<input type="text"/>	12.5%	
None	<input type="text"/>	31.3%	
<b>Not Sure/ N/A</b>	<input type="text"/>	<b>37.5%</b>	
			<i>answered question</i> 1
			<i>skipped question</i> 1

26. Are updates made to the metadata record once the dataset is formally archived (to reflect the data's new status as "archived" and/or describe any processing that may have taken place)? (choose one)

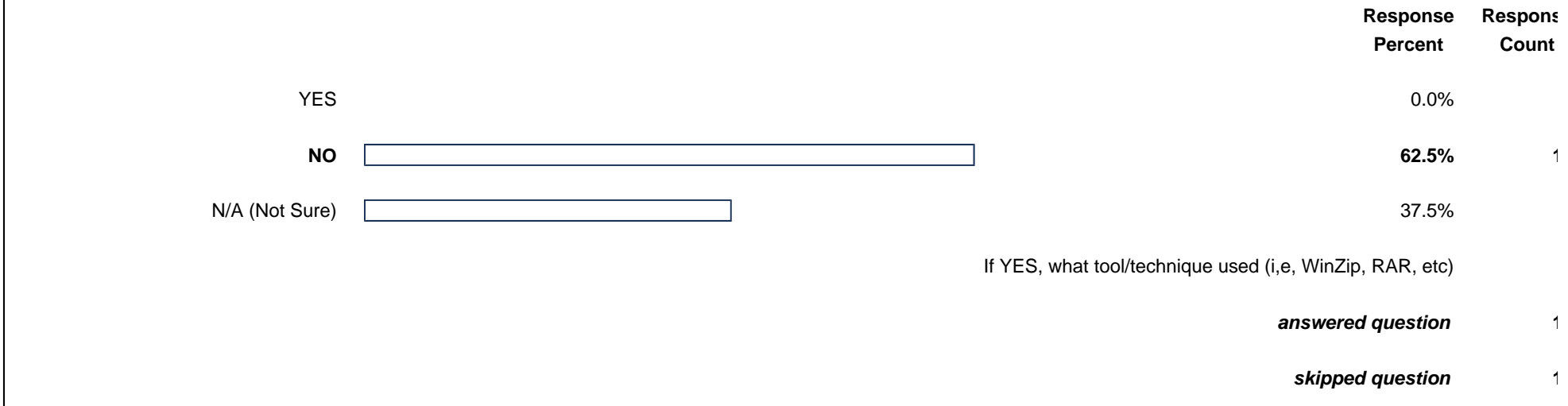
		Response Percent	Response Count
YES	<input type="text"/>	6.3%	
<b>NO</b>	<input type="text"/>	<b>50.0%</b>	
N/A (Not Sure)	<input type="text"/>	43.8%	
			<i>answered question</i> 1
			<i>skipped question</i> 1

27. In what STORAGE environment are the archived (non-Ortho) snapshot data saved? (check all that apply)

		Response Percent	Response Count
--	--	------------------	----------------



**28. Is data COMPRESSED prior to saving for archives?**




**29. Where physically, are the archive data stored?**

	Response Percent	Response Count
Onsite <input type="checkbox"/>	50.0%	
Offsite <input type="checkbox"/>	0.0%	
Both Onsite and Offsite <input type="checkbox"/>	31.3%	
N/A (Not Sure) <input type="checkbox"/>	18.8%	
<b>answered question</b>		1
<b>skipped question</b>		1

Page: Current Practices -- Use and Access

**30. What local business RULES and/or USES drive the long-term retention of geospatial data in your jurisdiction? (check all that apply)**

	Response Percent	Response Count
Information technology policy <input type="checkbox"/>	18.8%	
Records retention/archival policy <input type="checkbox"/>	12.5%	
Other <input type="checkbox"/>	6.3%	
Tax administration rules <input type="checkbox"/>	6.3%	
<input type="checkbox"/>		



31. How would you best describe ACCESS to your data once it has been archived?



*skipped question* 1

Page: The Last Page

32. How are archived data being used in your county/municipality?

Response  
Count

 Show replies

*answered question*

*skipped question* 1

33. Please share any lessons learned/best practice recommendations or thoughts/ experiences you may have pertaining to the process of retaining superseded geospatial data:

Response  
Count

 Show replies

*answered question*

*skipped question* 1

34. Would you like to participate in FORUMS concerning preservation of local geospatial data?

		Response Percent	Response Count
Yes	<input type="text"/>	33.3%	
Not sure	<input type="text"/>	33.3%	
No	<input type="text"/>	33.3%	
			<i>answered question</i>
			1
			<i>skipped question</i>
			1

